



Republic of Tunisia
Ministry of National Defense
National Mapping and Remote Sensing Center (NMRC)



Global Geospatial Information Management in Tunisia Situation and Future prospects

Qatar, February 2013

The background of the slide is a detailed, sepia-toned map of Tunisia, showing its coastline, major cities, and internal administrative boundaries. A blue rectangular box is overlaid on the map, containing the presentation outline.

Presentation outline

- I. History
- II. Organization of the geomatics' sector in Tunisia
- III. National schema of geomatic
 - Organisation of geomatic sector
 - Tunisian Marine charts
 - Geographical names Activity
- IV. International activities
- V. Material means

I. History

July 1886: Creation of the Survey Department

September 1966: Development of the first topographic map, scale 1/50 000 (Jerba), presented at the 2nd Regional Conference for Africa Cartography held in Tunis

September 1974: Creation of the Office of Topography and Cartography (Law 100-74)

1980: Creation of DSGHA (Defense's Department of Geographical and Hydrographical Mapping)

1980: Creation of CHOMN (Navy Centre for Hydrographic and Oceanographic)

July 1988: Creation of the National Remote Sensing Centre (Law 83-88)

May 2004: Fusion CNT/ DSGHA

1886

1974

1980

1988

2004

Survey Department

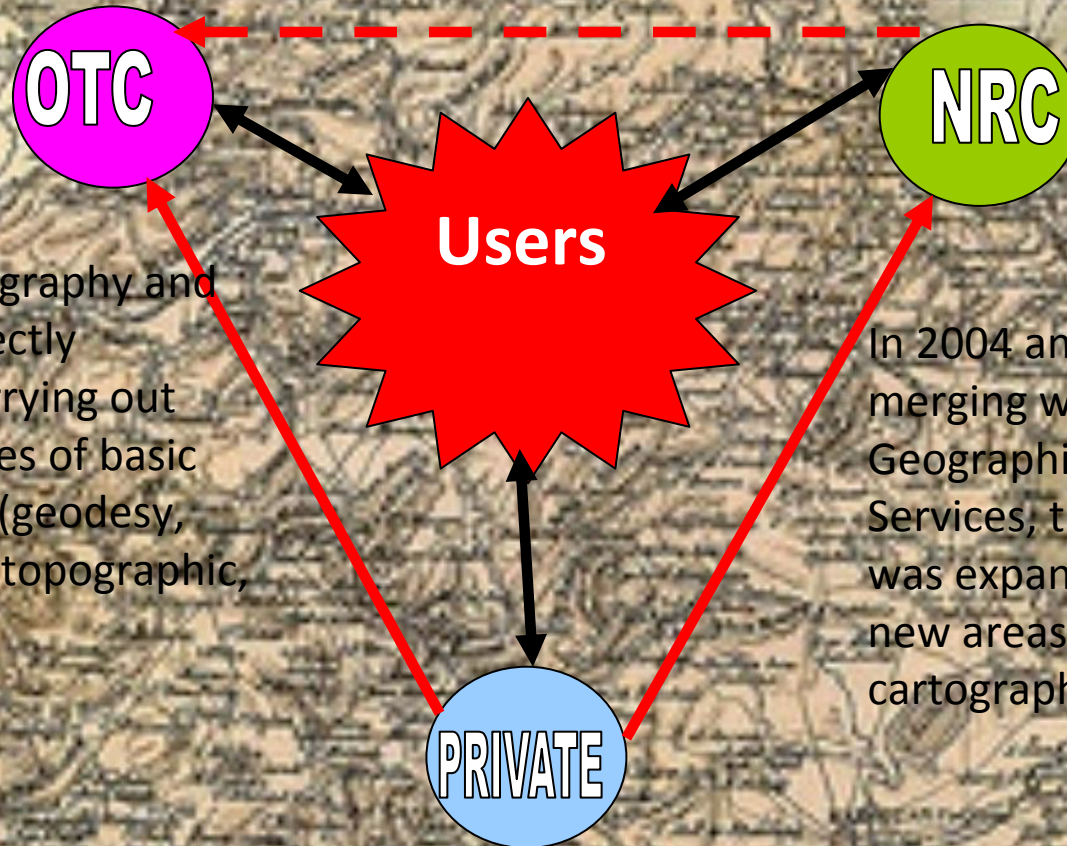
OTC

DSGHA

NRSC

merging DSGHA/NRSC

2004 situation of the geomatics' sector in Tunisia



The Office of Topography and Cartography is directly responsible for carrying out production activities of basic geographical data (geodesy, topographic maps topographic, cadastral, ...)

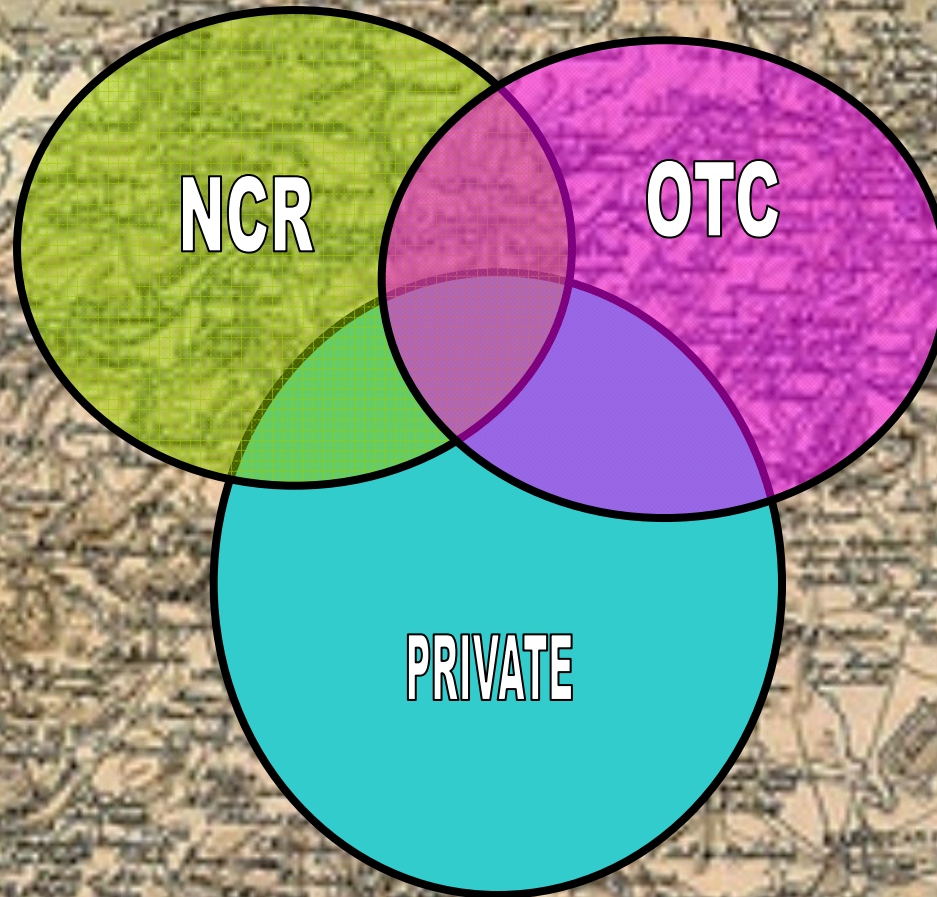
In 2004 and following its merging with the Military Geographic and Hydrographic Services, the mission of NRC was expanded and reached new areas such as topography, cartography, gravimetry, etc..

Private Study Offices

Private sectors contribute significantly to the production and delivery of geospatial products and services including aerial photography, surveying, photogrammetry, establishing city plans, the implementation of Spatial Data Bases, the Geographic Information Systems and various other value-added products derived from satellite imagery.

I. History

Main actors of public and private sectors in charge
of Geospatial Information production



Noted :

- **Lack of coordination between the different stakeholders**
- **Absence of a centralized database**
- **Absence of a common reference**
- **Non-enforcement of existing standards**



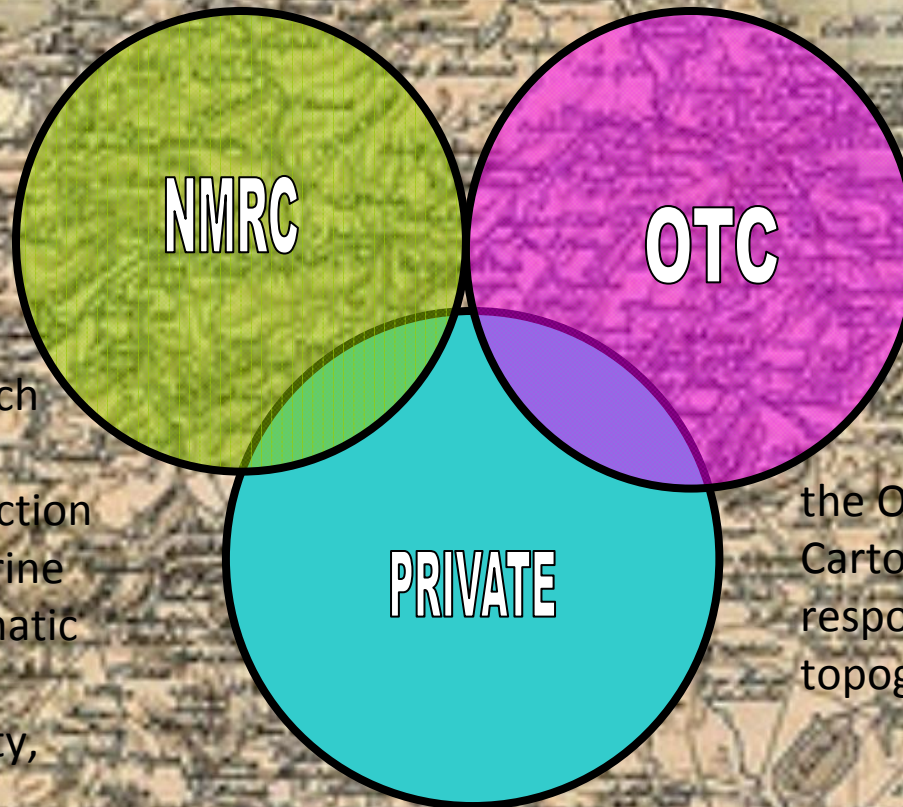
II . Organization of the geomatics' sector in Tunisia

Like the network transportation and the communication, the Geographic information becomes an indispensable element for economic development. The Tunisian government has decided to organize this sector in order to avoid the problems mentioned above by :

- separating missions between NCR and OTC**
- support national stakeholders with geospatial information.**

II . Organization of the geomatics sector in Tunisia

New organisation of geomatics' sector



By law 20/2009 the cartography production was assigned to NCR which became NCMR. Its new missions are then: Production of the basic maps, of marine charts, space maps, thematic maps and cities plans, surveying, leveling, gravity, etc..

the Office of Topography and Cartography became mainly responsible of cadastre and topography

Private Study Offices:

Private sectors continue playing mainly the same role as before with a better development of P2P activities:

- production and delivery of geospatial products and services,
- surveying,, establishing city plans,
- implementation of Spatial Data Bases,

III . NATIONAL SCHEMA OF GEOMATIC

National schema of geomatic: Strategic Issues

- Establish the foundation for common information base to meet the needs of the masses;
- Ensure transparency, coherence, coordination and cooperation between geographic information producers and users.
- Generate a high level of employability of geomatics, surveying, computer scientists, technicians, managers, librarians / archivists.

III . NATIONAL INFRASTRUCTURE

NATIONAL INFOSTRUCTURE: OBJECTIVES

- Allow users and producers of geographic information sector have a common digital geographic basis, reliable, centralized, available and non-redundant;
- Enable policy makers to have a global view of the territory;
- Provide to the different national authorities technical tools enabling a better management and control of development projects.
- Develop public-private partnership.

III . NATIONAL GEOSPATIAL INFOSTRUCTURE

Components of the National Geospatial Infostructure

The NGI is composed of 4 databases:

- **Ortho-photographic Data Base**
that covers the entire country.

- **Geodetic database**
National Spatial Reference System.

- **Topographic database**
It is an accurate geometrical representation of the territory and its infrastructure:
Road networks,
base address
Water systems;
toponyms;
altimetry;
administrative boundaries etc...

- **Cadastral : the Cadastral BD**
It covers land issues.

III . NATIONAL GEOSPATIAL INFRASTRUCTURE

Components of the National Geospatial Infrastructure

Topographic Database

NMRC is responsible to support national stakeholders with geospatial information , it initiated a contract-goal for the period 2012-2021, whose objectives are:

- 1.A national topographic database at scale 1/2000 (NTDB2K) covering the tunisian big cities,
- 2.A National Topographic Database 1:25,000 scale (NTDB25K) covering the northern and central parts of Tunisia,
- 3.A national topographic database at scale 1:100,000 (NTDB100K) covering the southern part of the country.

III . NATIONAL GEOSPATIAL INFRASTRUCTURE

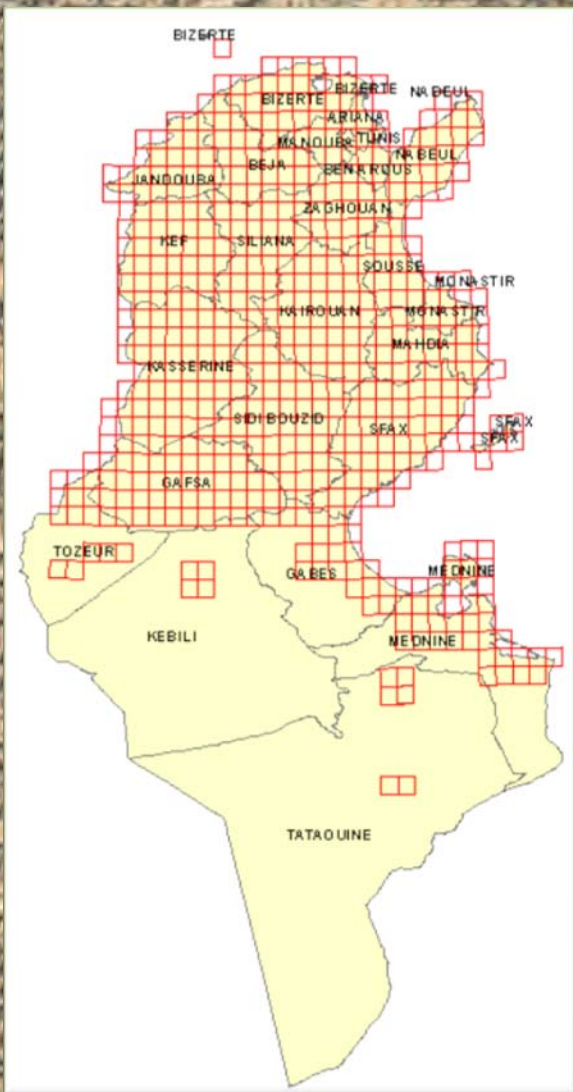
Components of the National Geospatial Infrastructure

Topographic Database

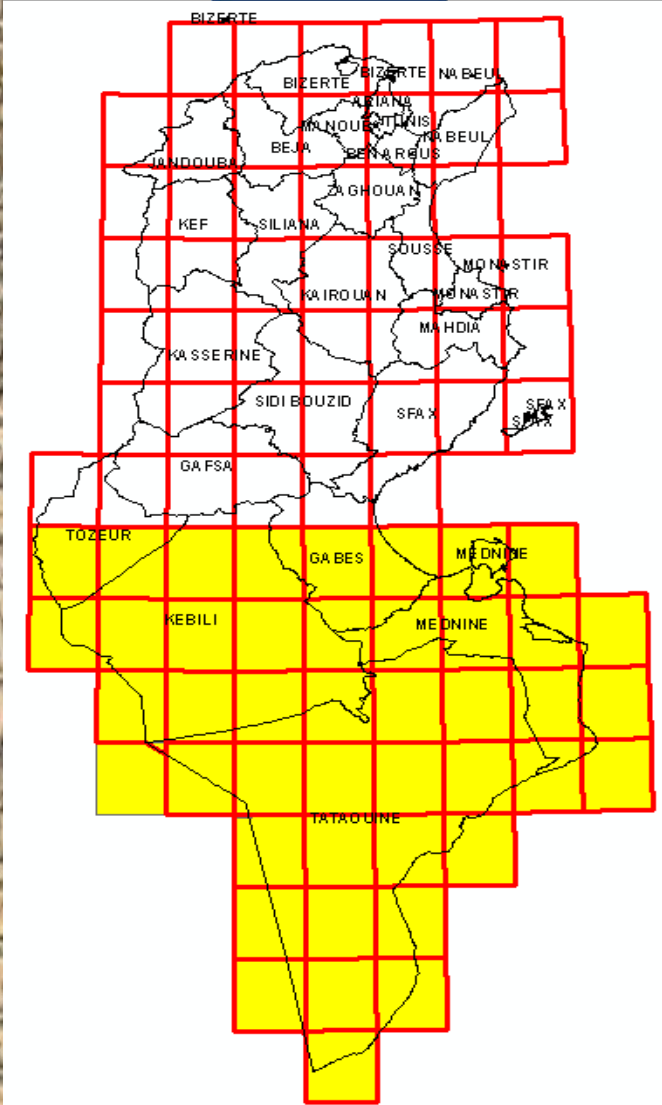
TNDB 2K



TNDB 25K



TNDB 100K



III . NATIONAL GEOSPATIAL INFOSTRUCTURE

Tunisian Marine charts

According to the recommendations of the International Convention on the Safety of Life at Sea (SOLAS), for making available information and water basins in the world, and in order to ensure the continuity of navigation, the Tunisian Maritime Hydrographic and Oceanographic Centre began making necessary hydrographic surveys for the production of paper and electronic charts covering the maritime areas under the sovereignty and jurisdiction of Tunisia since 1987 and, this according to relevant technical specifications issued by the International Hydrographic Organization. These produced charts are published by the National Centre for Cartography and Remote Sensing.



III . NATIONAL GEOSPATIAL INFOSTRUCTURE

Tunisian Marine charts

The National plan includes a series Ordnance Survey maps (paper and ENC) at different scales in accordance with international standards and recommendations:

Maps of ports:

Large scale Maps (between 1: 5000 and 1: 15 000) are required for access to ports, port waters and areas with navigation in confined waters.

Approach Maps:

Medium scale maps (1: 25,000) are used for landings and for coastal navigation, as well as approaches to ports and tricky.

Cabotage Maps

These are maps for coastal navigation (scale 1: 75,000), they are substantially parallel roads to the coast to ten or twenty nautical hazards.

Landing Maps:

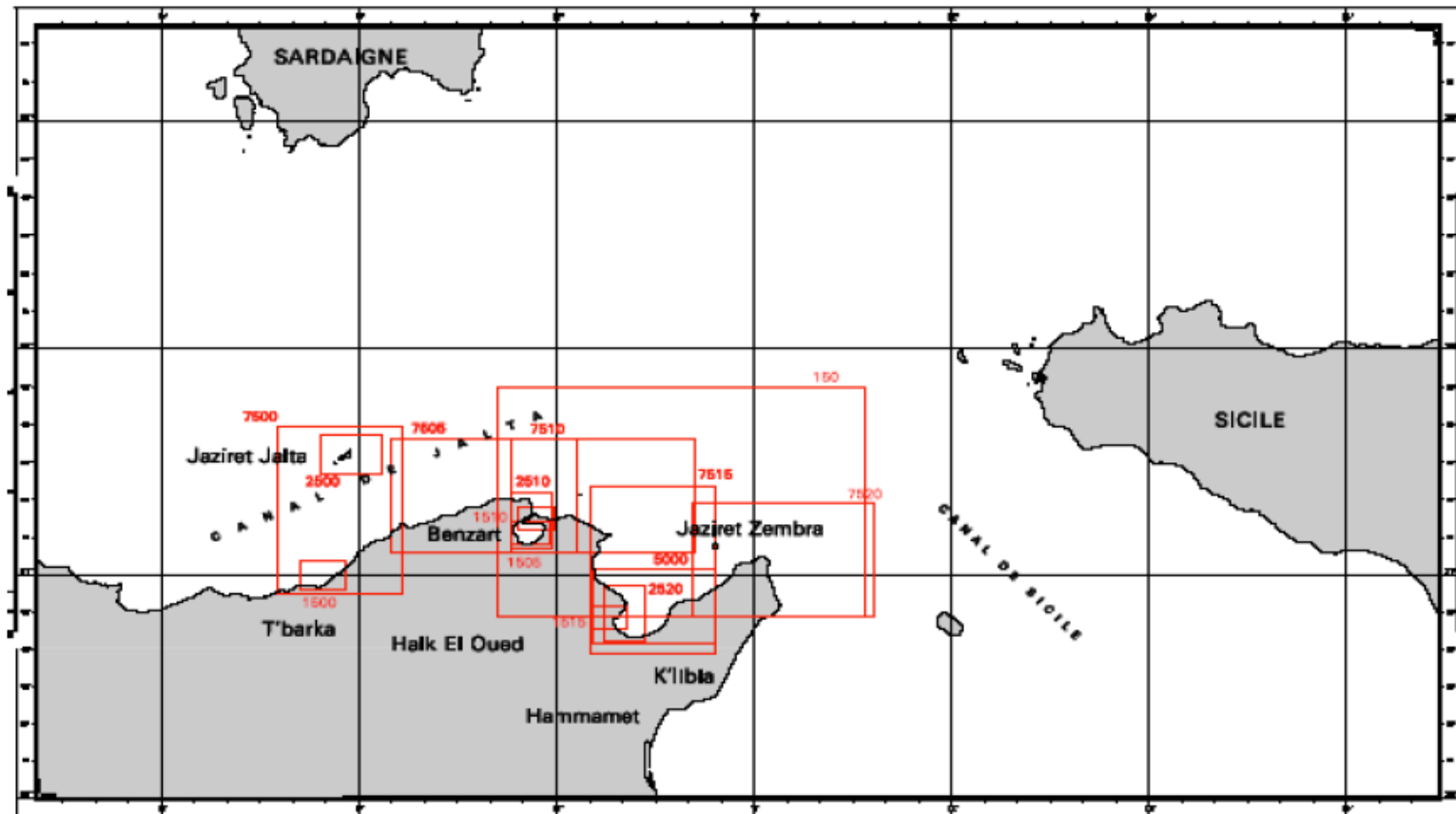
They allow a ship to identify the coast as soon as possible (scale ranges 1: 250 000), or the view is on the radar, and navigate along roads substantially parallel to the coast, at distances between 20 and 50 miles dangers. These maps, five in number, are part of a series of international maps.

III . NATIONAL GEOSPATIAL INFOSTRUCTURE

Tunisian Marine charts published by NMRC

© CNCT-TUNISIE

DÉCOUPAGE DES CARTES MARINES TUNISIENNES



III . NATIONAL GEOSPATIAL INFOSTRUCTURE

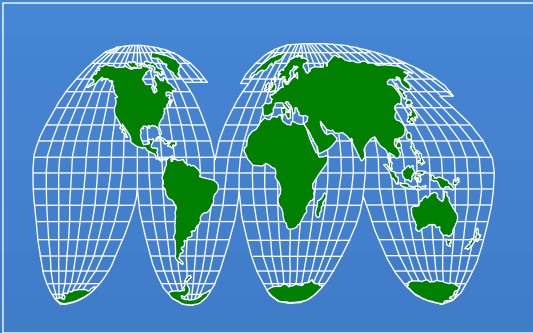
Geographical names activities

- Geographical names constitute an integral part of the geospatial information.
- Tunisia has participated to UNGEGN meetings since 1982, through the Office of Topography and Cartography, main national mapping agency at that time.
- A restricted Geographical Name Committee was created in 1983 within OTC and held many meetings and workshops between experts from OTC and the concerned organizations, like the Geographic and Hydrographic Services of the Ministry of Defense (DSGHA, an institution merged to CNCT in 2004) and the Center of Economic and Social Studies and Researches (CERES), to study Beirut 1972 transcription system before its implementation in the updating of its topographic maps .
- During the last 2 years and boosted by the UNGEGN recommendations and resolutions, the NMRC has presented a project for the creation of a National Toponymic Commission, Which project is pending approval.

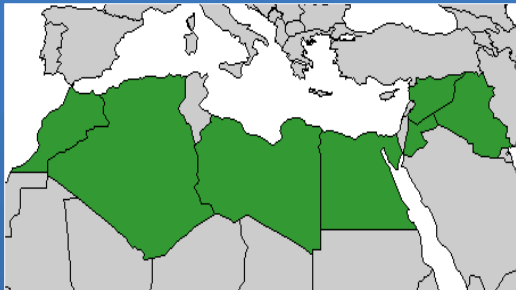
Geographical names activities

- NMRC is regularly and actively participating to all meetings and workshops related to the field either organized by ADEGN (Arabic Division of Experts on Geographical Names) , one of the 23 UNGEGN linguistic Divisions, or by UNGEGN. Without forgetting its participation to special meetings and workshops organized by UNECA/AUC to promote Toponymy in the African continent.
- At the national level NMRC participated In April 2007 with the Regional Centre of Remote Sensing for North African States (CRTEAN) and the African Organisation of Cartography and Remote Sensing (OACT) to the organization of the 2nd Arabic seminar on the standardization of geographical names where a training course in toponymy was given by UNGEGN experts.
- Mme Naima Friha from the NMRC is the Vice Chairperson of the UNGEGN and also the Vice Chairperson of ADEGN

IV - International activities

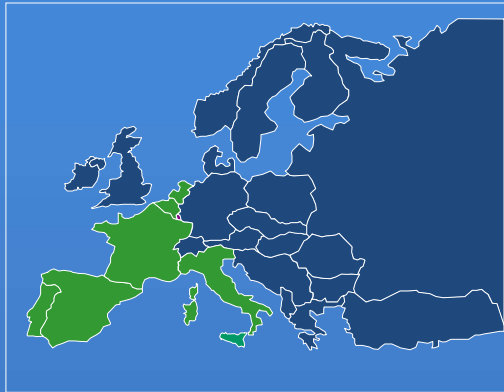


- President of the Administrative Council of the OACT
- Member of the International Astronautical Federation IAF
- Member of The Committee on the peaceful of outer space COPUOS.
- Vice Chairperson of the United Nations Group of Experts on Geographical Names (UNGEGN).

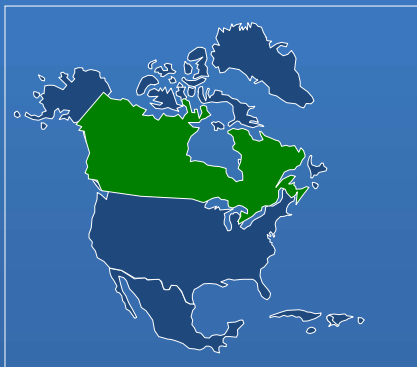


- President of the Administrative Council of the Regional Center for Remote Sensing of North African Countries CRTEAN.
- The center also cooperates with similar centers in remote sensing: CRTS(Maroc), CNTS(Algérie), NARSS(Egypte), RJGC (Jordanie), GORS(Syrie)

IV - International activities



INFOCARTO,CNES,IRD...



RADARSAT...

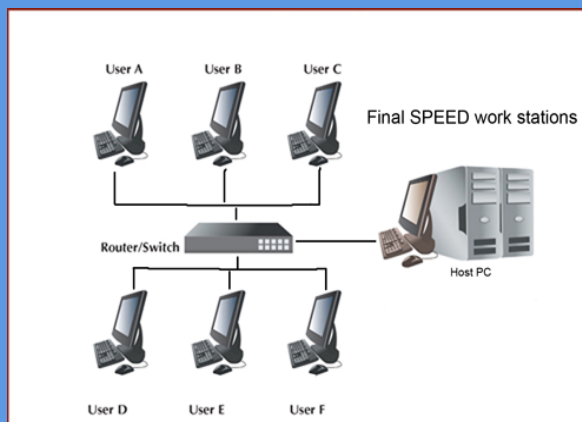
the center cooperate too with similar centers in cartography and geospatial Information like:

- IGeoE: the army geographic institute of Portugal.
- IGMI : Military Geographical Institute of Italy.
- BGHOM : The geography, hydrography, oceanography and meteorology office of French.
- Geoinformation Office of the German Federal Armed Forces (**BGIO**)
- NGA: National Geospatial-Intelligence Agency.

V. material means



Scanner



Work Station



Photogrammetry station




Compute To Plate CTP



OFFSET Printing

V. material means



Aircraft F406
(Reims Aviation)



Digital Mapping Camera (DMC)
(IGN)

Thank you for your attention

Contact



Centre National de la Cartographie & de la Télédétection
Route de la Marsa El Aouina – BP, 200 – Tunis Cedex



cnct@defnse.tn



www.cnct.defense.tn



+216.71.761.333

+216.71.760.890

